Proposed Fieldstown Substation

Photomontage Booklet

November 2023

Viewpoint Location Map
Hill of Tara
N
1
2
10
8a
8b
4
3
5
6
7
9

45° 40° 35° 30° 25° 20° 15° 10° 5° 0° 5° 10° 15° 20° 25° 30° 35° 40° 45°

AECOM Delivering a better world

Visualisation Type:	3	Camera:	Nikon D750	Eye level:	52.2m AOD
Projection:	Cylindrical	Lens:	Nikon 50mm f/1.4G	Height of Camera:	1.6m
Enlargement Factor:	96%	Horizontal Field of View:	90°	Distance to Main Development Area:	544m
Paper Size:	A1	Direction of View:	South East		
Date / Time:	20/10/2022 13:56	Location:	E711591 N751134		

Note:
Images to be viewed at a comfortable arm's length.

Proposed Fieldstown Substation

VP01

This drawing has been produced for the use of AECOM's client. It may not be used, modified or relied upon by third parties, except as agreed by AECOM or as required by law. AECOM accepts no responsibility, and denies any liability whatsoever, to any party that uses or relies upon this drawing without AECOM's express written consent. Do not scale this document.

45° 40° 35° 30° 25° 20° 15° 10° 5° 0° 5° 10° 15° 20° 25° 30° 35° 40° 45°

AECOM Delivering a better world

Visualisation Type:	3	Camera:	Nikon D750	Eye level:	52.2m AOD
Projection:	Cylindrical	Lens:	Nikon 50mm f/1.4G	Height of Camera:	1.6m
Enlargement Factor:	96%	Horizontal Field of View:	90°	Distance to Main Development Area:	544m
Paper Size:	A1	Direction of View:	South East		
Date / Time:	20/10/2022 13:56	Location:	E711591 N751134		

Note:
Images to be viewed at a comfortable arm's length.

Proposed Fieldstown Substation

VP01

This drawing has been produced for the use of AECOM's client. It may not be used, modified or relied upon by third parties, except as agreed by AECOM or as required by law. AECOM accepts no responsibility, and denies any liability whatsoever, to any party that uses or relies upon this drawing without AECOM's express written consent. Do not scale this document.

45° 40° 35° 30° 25° 20° 15° 10° 5° 0° 5° 10° 15° 20° 25° 30° 35° 40° 45°

AECOM Delivering a better world

Visualisation Type:	3	Camera:	Nikon D750	Eye level:	52.2m AOD
Projection:	Cylindrical	Lens:	Nikon 50mm f/1.4G	Height of Camera:	1.6m
Enlargement Factor:	96%	Horizontal Field of View:	90°	Distance to Main Development Area:	544m
Paper Size:	A1	Direction of View:	South East		
Date / Time:	20/10/2022 13:56	Location:	E711591 N751134		

Note:
Images to be viewed at a comfortable arm's length.

Proposed Fieldstown Substation

VP01

This drawing has been produced for the use of AECOM's client. It may not be used, modified or relied upon by third parties, except as agreed by AECOM or as required by law. AECOM accepts no responsibility, and denies any liability whatsoever, to any party that uses or relies upon this drawing without AECOM's express written consent. Do not scale this document.

45° 40° 35° 30° 25° 20° 15° 10° 5° 0° 5° 10° 15° 20° 25° 30° 35° 40° 45°

AECOM Delivering a better world

Visualisation Type:	3	Camera:	Nikon D750	Eye level:	52.2m AOD
Projection:	Cylindrical	Lens:	Nikon 50mm f/1.4G	Height of Camera:	1.6m
Enlargement Factor:	96%	Horizontal Field of View:	90°	Distance to Main Development Area:	544m
Paper Size:	A1	Direction of View:	South East		
Date / Time:	20/10/2022 13:56	Location:	E711591 N751134		

Note:
Images to be viewed at a comfortable arm's length.

Proposed Fieldstown Substation

VP01

This drawing has been produced for the use of AECOM's client. It may not be used, modified or relied upon by third parties, except as agreed by AECOM or as required by law. AECOM accepts no responsibility, and denies any liability whatsoever, to any party that uses or relies upon this drawing without AECOM's express written consent. Do not scale this document.

45° 40° 35° 30° 25° 20° 15° 10° 5° 0° 5° 10° 15° 20° 25° 30° 35° 40° 45°

AECOM Delivering a better world

Visualisation Type:	3	Camera:	Nikon D750	Eye level:	52.2m AOD
Projection:	Cylindrical	Lens:	Nikon 50mm f/1.4G	Height of Camera:	1.6m
Enlargement Factor:	96%	Horizontal Field of View:	90°	Distance to Main Development Area:	544m
Paper Size:	A1	Direction of View:	South East		
Date / Time:	20/10/2022 13:56	Location:	E711591 N751134		

Note:
Images to be viewed at a comfortable arm's length.

Proposed Fieldstown Substation

VP01

This drawing has been produced for the use of AECOM's client. It may not be used, modified or relied upon by third parties, except as agreed by AECOM or as required by law. AECOM accepts no responsibility, and denies any liability whatsoever, to any party that uses or relies upon this drawing without AECOM's express written consent. Do not scale this document.

45° 40° 35° 30° 25° 20° 15° 10° 5° 0° 5° 10° 15° 20° 25° 30° 35° 40° 45°

AECOM Delivering a better world

Visualisation Type:	3	Camera:	Nikon D750	Eye level:	43.1m AOD
Projection:	Cylindrical	Lens:	Nikon 50mm f/1.4G	Height of Camera:	1.6m
Enlargement Factor:	96%	Horizontal Field of View:	90°	Distance to Main Development Area:	251m
Paper Size:	A1	Direction of View:	East		
Date / Time:	20/10/2022 13:44	Location:	E711619 N750697		

Note:
Images to be viewed at a comfortable arm's length.

Proposed Fieldstown Substation

VP02

This drawing has been produced for the use of AECOM's client. It may not be used, modified or relied upon by third parties, except as agreed by AECOM or as required by law. AECOM accepts no responsibility, and denies any liability whatsoever, to any party that uses or relies upon this drawing without AECOM's express written consent. Do not scale this document.

45° 40° 35° 30° 25° 20° 15° 10° 5° 0° 5° 10° 15° 20° 25° 30° 35° 40° 45°

AECOM Delivering a better world

Visualisation Type:	3	Camera:	Nikon D750	Eye level:	43.1m AOD
Projection:	Cylindrical	Lens:	Nikon 50mm f/1.4G	Height of Camera:	1.6m
Enlargement Factor:	96%	Horizontal Field of View:	90°	Distance to Main Development Area:	251m
Paper Size:	A1	Direction of View:	East		
Date / Time:	20/10/2022 13:44	Location:	E711619 N750697		

Note:
Images to be viewed at a comfortable arm's length.

Proposed Fieldstown Substation

VP02

This drawing has been produced for the use of AECOM's client. It may not be used, modified or relied upon by third parties, except as agreed by AECOM or as required by law. AECOM accepts no responsibility, and denies any liability whatsoever, to any party that uses or relies upon this drawing without AECOM's express written consent. Do not scale this document.

45° 40° 35° 30° 25° 20° 15° 10° 5° 0° 5° 10° 15° 20° 25° 30° 35° 40° 45°

AECOM Delivering a better world

Visualisation Type:	3	Camera:	Nikon D750	Eye level:	43.1m AOD
Projection:	Cylindrical	Lens:	Nikon 50mm f/1.4G	Height of Camera:	1.6m
Enlargement Factor:	96%	Horizontal Field of View:	90°	Distance to Main Development Area:	251m
Paper Size:	A1	Direction of View:	East		
Date / Time:	20/10/2022 13:44	Location:	E711619 N750697		

Note:
Images to be viewed at a comfortable arm's length.

Proposed Fieldstown Substation

VP02

This drawing has been produced for the use of AECOM's client. It may not be used, modified or relied upon by third parties, except as agreed by AECOM or as required by law. AECOM accepts no responsibility, and denies any liability whatsoever, to any party that uses or relies upon this drawing without AECOM's express written consent. Do not scale this document.



45° 40° 35° 30° 25° 20° 15° 10° 5° 0° 5° 10° 15° 20° 25° 30° 35° 40° 45°

AECOM Delivering a better world

Visualisation Type:	3	Camera:	Nikon D750	Eye level:	43.1m AOD
Projection:	Cylindrical	Lens:	Nikon 50mm f/1.4G	Height of Camera:	1.6m
Enlargement Factor:	96%	Horizontal Field of View:	90°	Distance to Main Development Area:	251m
Paper Size:	A1	Direction of View:	East		
Date / Time:	20/10/2022 13:44	Location:	E711619 N750697		

Note:
Images to be viewed at a comfortable arm's length.

Proposed Fieldstown Substation

VP02

This drawing has been produced for the use of AECOM's client. It may not be used, modified or relied upon by third parties, except as agreed by AECOM or as required by law. AECOM accepts no responsibility, and denies any liability whatsoever, to any party that uses or relies upon this drawing without AECOM's express written consent. Do not scale this document.



45° 40° 35° 30° 25° 20° 15° 10° 5° 0° 5° 10° 15° 20° 25° 30° 35° 40° 45°

AECOM Delivering a better world

Visualisation Type:	3	Camera:	Nikon D750	Eye level:	43.1m AOD
Projection:	Cylindrical	Lens:	Nikon 50mm f/1.4G	Height of Camera:	1.6m
Enlargement Factor:	96%	Horizontal Field of View:	90°	Distance to Main Development Area:	251m
Paper Size:	A1	Direction of View:	East		
Date / Time:	20/10/2022 13:44	Location:	E711619 N750697		

Note:
Images to be viewed at a comfortable arm's length.

Proposed Fieldstown Substation

VP02

This drawing has been produced for the use of AECOM's client. It may not be used, modified or relied upon by third parties, except as agreed by AECOM or as required by law. AECOM accepts no responsibility, and denies any liability whatsoever, to any party that uses or relies upon this drawing without AECOM's express written consent. Do not scale this document.

45° 40° 35° 30° 25° 20° 15° 10° 5° 0° 5° 10° 15° 20° 25° 30° 35° 40° 45°

AECOM Delivering a better world

Visualisation Type:	3	Camera:	Nikon D750	Eye level:	36.2m AOD
Projection:	Cylindrical	Lens:	Nikon 50mm f/1.4G	Height of Camera:	1.6m
Enlargement Factor:	96%	Horizontal Field of View:	90°	Distance to Main Development Area:	497m
Paper Size:	A1	Direction of View:	North East		
Date / Time:	20/10/2022 13:14	Location:	E711731 N750129		

Note:
Images to be viewed at a comfortable arm's length.

Proposed Fieldstown Substation

VP03

This drawing has been produced for the use of AECOM's client. It may not be used, modified or relied upon by third parties, except as agreed by AECOM or as required by law. AECOM accepts no responsibility, and denies any liability whatsoever, to any party that uses or relies upon this drawing without AECOM's express written consent. Do not scale this document.

45° 40° 35° 30° 25° 20° 15° 10° 5° 0° 5° 10° 15° 20° 25° 30° 35° 40° 45°

AECOM Delivering a better world

Visualisation Type:	3	Camera:	Nikon D750	Eye level:	43.1m AOD
Projection:	Cylindrical	Lens:	Nikon fixed 50mm f/1.4G	Height of Camera:	1.6m
Enlargement Factor:	96%	Horizontal Field of View:	90°	Distance to Main Development Area:	251m
Paper Size:	A1(resized to A3 for EIAR)	Direction of View:	East		
Date / Time:	20/10/2022 13:44	Location:	E711619, N750697		

Note:
Images to be viewed at a comfortable arm's length.

Proposed Fieldstown Substation

VP03

This drawing has been produced for the use of AECOM's client. It may not be used, modified or relied upon by third parties, except as agreed by AECOM or as required by law. AECOM accepts no responsibility, and denies any liability whatsoever, to any party that uses or relies upon this drawing without AECOM's express written consent. Do not scale this document.

45° 40° 35° 30° 25° 20° 15° 10° 5° 0° 5° 10° 15° 20° 25° 30° 35° 40° 45°

AECOM Delivering a better world

Visualisation Type:	3	Camera:	Nikon D750	Eye level:	43.1m AOD
Projection:	Cylindrical	Lens:	Nikon fixed 50mm f/1.4G	Height of Camera:	1.6m
Enlargement Factor:	96%	Horizontal Field of View:	90°	Distance to Main Development Area:	251m
Paper Size:	A1(resized to A3 for EIAR)	Direction of View:	East		
Date / Time:	20/10/2022 13:44	Location:	E711619, N750697		

Note:
Images to be viewed at a comfortable arm's length.

Proposed Fieldstown Substation

VP03

This drawing has been produced for the use of AECOM's client. It may not be used, modified or relied upon by third parties, except as agreed by AECOM or as required by law. AECOM accepts no responsibility, and denies any liability whatsoever, to any party that uses or relies upon this drawing without AECOM's express written consent. Do not scale this document.

45° 40° 35° 30° 25° 20° 15° 10° 5° 0° 5° 10° 15° 20° 25° 30° 35° 40° 45°

AECOM Delivering a better world

Visualisation Type:	3	Camera:	Nikon D750	Eye level:	36.2m AOD
Projection:	Cylindrical	Lens:	Nikon 50mm f/1.4G	Height of Camera:	1.6m
Enlargement Factor:	96%	Horizontal Field of View:	90°	Distance to Main Development Area:	497m
Paper Size:	A1	Direction of View:	North East		
Date / Time:	20/10/2022 13:14	Location:	E711731 N750129		

Note:
Images to be viewed at a comfortable arm's length.

Proposed Fieldstown Substation

VP03

This drawing has been produced for the use of AECOM's client. It may not be used, modified or relied upon by third parties, except as agreed by AECOM or as required by law. AECOM accepts no responsibility, and denies any liability whatsoever, to any party that uses or relies upon this drawing without AECOM's express written consent. Do not scale this document.

45° 40° 35° 30° 25° 20° 15° 10° 5° 0° 5° 10° 15° 20° 25° 30° 35° 40° 45°

AECOM Delivering a better world

Visualisation Type:	3	Camera:	Nikon D750	Eye level:	36.2m AOD
Projection:	Cylindrical	Lens:	Nikon 50mm f/1.4G	Height of Camera:	1.6m
Enlargement Factor:	96%	Horizontal Field of View:	90°	Distance to Main Development Area:	497m
Paper Size:	A1	Direction of View:	North East		
Date / Time:	20/10/2022 13:14	Location:	E711731 N750129		

Note:
Images to be viewed at a comfortable arm's length.

Proposed Fieldstown Substation

VP03

This drawing has been produced for the use of AECOM's client. It may not be used, modified or relied upon by third parties, except as agreed by AECOM or as required by law. AECOM accepts no responsibility, and denies any liability whatsoever, to any party that uses or relies upon this drawing without AECOM's express written consent. Do not scale this document.

45° 40° 35° 30° 25° 20° 15° 10° 5° 0° 5° 10° 15° 20° 25° 30° 35° 40° 45°

AECOM Delivering a better world

Visualisation Type:	3	Camera:	Nikon D750	Eye level:	38.4m AOD
Projection:	Cylindrical	Lens:	Nikon 50mm f/1.4G	Height of Camera:	1.6m
Enlargement Factor:	96%	Horizontal Field of View:	90°	Distance to Main Development Area:	584m
Paper Size:	A1	Direction of View:	North West		
Date / Time:	20/10/2022 11:36	Location:	E712470 N750269		

Note:
Images to be viewed at a comfortable arm's length.

Proposed Fieldstown Substation

VP04

This drawing has been produced for the use of AECOM's client. It may not be used, modified or relied upon by third parties, except as agreed by AECOM or as required by law. AECOM accepts no responsibility, and denies any liability whatsoever, to any party that uses or relies upon this drawing without AECOM's express written consent. Do not scale this document.

45° 40° 35° 30° 25° 20° 15° 10° 5° 0° 5° 10° 15° 20° 25° 30° 35° 40° 45°

AECOM Delivering a better world

Visualisation Type:	3	Camera:	Nikon D750	Eye level:	38.4m AOD
Projection:	Cylindrical	Lens:	Nikon 50mm f/1.4G	Height of Camera:	1.6m
Enlargement Factor:	96%	Horizontal Field of View:	90°	Distance to Main Development Area:	584m
Paper Size:	A1	Direction of View:	North West		
Date / Time:	20/10/2022 11:36	Location:	E712470 N750269		

Note:
Images to be viewed at a comfortable arm's length.

Proposed Fieldstown Substation

VP04

This drawing has been produced for the use of AECOM's client. It may not be used, modified or relied upon by third parties, except as agreed by AECOM or as required by law. AECOM accepts no responsibility, and denies any liability whatsoever, to any party that uses or relies upon this drawing without AECOM's express written consent. Do not scale this document.

45° 40° 35° 30° 25° 20° 15° 10° 5° 0° 5° 10° 15° 20° 25° 30° 35° 40° 45°

AECOM Delivering a better world

Visualisation Type:	3	Camera:	Nikon D750	Eye level:	38.4m AOD
Projection:	Cylindrical	Lens:	Nikon 50mm f/1.4G	Height of Camera:	1.6m
Enlargement Factor:	96%	Horizontal Field of View:	90°	Distance to Main Development Area:	584m
Paper Size:	A1	Direction of View:	North West		
Date / Time:	20/10/2022 11:36	Location:	E712470 N750269		

Note:
Images to be viewed at a comfortable arm's length.

Proposed Fieldstown Substation

VP04

This drawing has been produced for the use of AECOM's client. It may not be used, modified or relied upon by third parties, except as agreed by AECOM or as required by law. AECOM accepts no responsibility, and denies any liability whatsoever, to any party that uses or relies upon this drawing without AECOM's express written consent. Do not scale this document.

45° 40° 35° 30° 25° 20° 15° 10° 5° 0° 5° 10° 15° 20° 25° 30° 35° 40° 45°

AECOM Delivering a better world

Visualisation Type:	3	Camera:	Nikon D750	Eye level:	38.4m AOD
Projection:	Cylindrical	Lens:	Nikon 50mm f/1.4G	Height of Camera:	1.6m
Enlargement Factor:	96%	Horizontal Field of View:	90°	Distance to Main Development Area:	584m
Paper Size:	A1	Direction of View:	North West		
Date / Time:	20/10/2022 11:36	Location:	E712470 N750269		

Note:
Images to be viewed at a comfortable arm's length.

Proposed Fieldstown Substation

VP04

This drawing has been produced for the use of AECOM's client. It may not be used, modified or relied upon by third parties, except as agreed by AECOM or as required by law. AECOM accepts no responsibility, and denies any liability whatsoever, to any party that uses or relies upon this drawing without AECOM's express written consent. Do not scale this document.

45° 40° 35° 30° 25° 20° 15° 10° 5° 0° 5° 10° 15° 20° 25° 30° 35° 40° 45°

AECOM Delivering a better world

Visualisation Type:	3	Camera:	Nikon D750	Eye level:	38.4m AOD
Projection:	Cylindrical	Lens:	Nikon 50mm f/1.4G	Height of Camera:	1.6m
Enlargement Factor:	96%	Horizontal Field of View:	90°	Distance to Main Development Area:	584m
Paper Size:	A1	Direction of View:	North West		
Date / Time:	20/10/2022 11:36	Location:	E712470 N750269		

Note:
Images to be viewed at a comfortable arm's length.

Proposed Fieldstown Substation

VP04

This drawing has been produced for the use of AECOM's client. It may not be used, modified or relied upon by third parties, except as agreed by AECOM or as required by law. AECOM accepts no responsibility, and denies any liability whatsoever, to any party that uses or relies upon this drawing without AECOM's express written consent. Do not scale this document.

45° 40° 35° 30° 25° 20° 15° 10° 5° 0° 5° 10° 15° 20° 25° 30° 35° 40° 45°

AECOM Delivering a better world

Visualisation Type:	3	Camera:	Nikon D750	Eye level:	35.2m AOD
Projection:	Cylindrical	Lens:	Nikon 50mm f/1.4G	Height of Camera:	1.6m
Enlargement Factor:	96%	Horizontal Field of View:	90°	Distance to Main Development Area:	598m
Paper Size:	A1	Direction of View:	North		
Date / Time:	20/10/2022 12:22	Location:	E712192 N750059		

Note:
Images to be viewed at a comfortable arm's length.

Proposed Fieldstown Substation

VP05

This drawing has been produced for the use of AECOM's client. It may not be used, modified or relied upon by third parties, except as agreed by AECOM or as required by law. AECOM accepts no responsibility, and denies any liability whatsoever, to any party that uses or relies upon this drawing without AECOM's express written consent. Do not scale this document.

45° 40° 35° 30° 25° 20° 15° 10° 5° 0° 5° 10° 15° 20° 25° 30° 35° 40° 45°

AECOM Delivering a better world

Visualisation Type:	3	Camera:	Nikon D750	Eye level:	35.2m AOD
Projection:	Cylindrical	Lens:	Nikon 50mm f/1.4G	Height of Camera:	1.6m
Enlargement Factor:	96%	Horizontal Field of View:	90°	Distance to Main Development Area:	598m
Paper Size:	A1	Direction of View:	North		
Date / Time:	20/10/2022 12:22	Location:	E712192 N750059		

Note:
Images to be viewed at a comfortable arm's length.

Proposed Fieldstown Substation

VP05

This drawing has been produced for the use of AECOM's client. It may not be used, modified or relied upon by third parties, except as agreed by AECOM or as required by law. AECOM accepts no responsibility, and denies any liability whatsoever, to any party that uses or relies upon this drawing without AECOM's express written consent. Do not scale this document.

45° 40° 35° 30° 25° 20° 15° 10° 5° 0° 5° 10° 15° 20° 25° 30° 35° 40° 45°

AECOM Delivering a better world

Visualisation Type:	3	Camera:	Nikon D750	Eye level:	35.2m AOD
Projection:	Cylindrical	Lens:	Nikon 50mm f/1.4G	Height of Camera:	1.6m
Enlargement Factor:	96%	Horizontal Field of View:	90°	Distance to Main Development Area:	598m
Paper Size:	A1	Direction of View:	North		
Date / Time:	20/10/2022 12:22	Location:	E712192 N750059		

Note:
Images to be viewed at a comfortable arm's length.

Proposed Fieldstown Substation

VP05

This drawing has been produced for the use of AECOM's client. It may not be used, modified or relied upon by third parties, except as agreed by AECOM or as required by law. AECOM accepts no responsibility, and denies any liability whatsoever, to any party that uses or relies upon this drawing without AECOM's express written consent. Do not scale this document.

45° 40° 35° 30° 25° 20° 15° 10° 5° 0° 5° 10° 15° 20° 25° 30° 35° 40° 45°

AECOM Delivering a better world

Visualisation Type:	3	Camera:	Nikon D750	Eye level:	35.2m AOD
Projection:	Cylindrical	Lens:	Nikon 50mm f/1.4G	Height of Camera:	1.6m
Enlargement Factor:	96%	Horizontal Field of View:	90°	Distance to Main Development Area:	598m
Paper Size:	A1	Direction of View:	North		
Date / Time:	20/10/2022 12:22	Location:	E712192 N750059		

Note:
Images to be viewed at a comfortable arm's length.

Proposed Fieldstown Substation

VP05

This drawing has been produced for the use of AECOM's client. It may not be used, modified or relied upon by third parties, except as agreed by AECOM or as required by law. AECOM accepts no responsibility, and denies any liability whatsoever, to any party that uses or relies upon this drawing without AECOM's express written consent. Do not scale this document.

45° 40° 35° 30° 25° 20° 15° 10° 5° 0° 5° 10° 15° 20° 25° 30° 35° 40° 45°

AECOM Delivering a better world

Visualisation Type:	3	Camera:	Nikon D750	Eye level:	35.2m AOD
Projection:	Cylindrical	Lens:	Nikon 50mm f/1.4G	Height of Camera:	1.6m
Enlargement Factor:	96%	Horizontal Field of View:	90°	Distance to Main Development Area:	598m
Paper Size:	A1	Direction of View:	North		
Date / Time:	20/10/2022 12:22	Location:	E712192 N750059		

Note:
Images to be viewed at a comfortable arm's length.

Proposed Fieldstown Substation

VP05

This drawing has been produced for the use of AECOM's client. It may not be used, modified or relied upon by third parties, except as agreed by AECOM or as required by law. AECOM accepts no responsibility, and denies any liability whatsoever, to any party that uses or relies upon this drawing without AECOM's express written consent. Do not scale this document.

45° 40° 35° 30° 25° 20° 15° 10° 5° 0° 5° 10° 15° 20° 25° 30° 35° 40° 45°

AECOM Delivering a better world

Visualisation Type:	3	Camera:	Nikon D750	Eye level:	47.8m AOD
Projection:	Cylindrical	Lens:	Nikon 50mm f/1.4G	Height of Camera:	1.6m
Enlargement Factor:	96%	Horizontal Field of View:	90°	Distance to Main Development Area:	800m
Paper Size:	A1	Direction of View:	North		
Date / Time:	20/10/2022 13:03	Location:	E711683 N749827		

Note:
Images to be viewed at a comfortable arm's length.

Proposed Fieldstown Substation

VP06

This drawing has been produced for the use of AECOM's client. It may not be used, modified or relied upon by third parties, except as agreed by AECOM or as required by law. AECOM accepts no responsibility, and denies any liability whatsoever, to any party that uses or relies upon this drawing without AECOM's express written consent. Do not scale this document.

45° 40° 35° 30° 25° 20° 15° 10° 5° 0° 5° 10° 15° 20° 25° 30° 35° 40° 45°

AECOM Delivering a better world

Visualisation Type:	3	Camera:	Nikon D750	Eye level:	47.8m AOD
Projection:	Cylindrical	Lens:	Nikon 50mm f/1.4G	Height of Camera:	1.6m
Enlargement Factor:	96%	Horizontal Field of View:	90°	Distance to Main Development Area:	800m
Paper Size:	A1	Direction of View:	North		
Date / Time:	20/10/2022 13:03	Location:	E711683 N749827		

Note:
Images to be viewed at a comfortable arm's length.

Proposed Fieldstown Substation

VP06

This drawing has been produced for the use of AECOM's client. It may not be used, modified or relied upon by third parties, except as agreed by AECOM or as required by law. AECOM accepts no responsibility, and denies any liability whatsoever, to any party that uses or relies upon this drawing without AECOM's express written consent. Do not scale this document.

45° 40° 35° 30° 25° 20° 15° 10° 5° 0° 5° 10° 15° 20° 25° 30° 35° 40° 45°

AECOM Delivering a better world

Visualisation Type:	3	Camera:	Nikon D750	Eye level:	47.8m AOD
Projection:	Cylindrical	Lens:	Nikon 50mm f/1.4G	Height of Camera:	1.6m
Enlargement Factor:	96%	Horizontal Field of View:	90°	Distance to Main Development Area:	800m
Paper Size:	A1	Direction of View:	North		
Date / Time:	20/10/2022 13:03	Location:	E711683 N749827		

Note:
Images to be viewed at a comfortable arm's length.

Proposed Fieldstown Substation

VP06

This drawing has been produced for the use of AECOM's client. It may not be used, modified or relied upon by third parties, except as agreed by AECOM or as required by law. AECOM accepts no responsibility, and denies any liability whatsoever, to any party that uses or relies upon this drawing without AECOM's express written consent. Do not scale this document.

45° 40° 35° 30° 25° 20° 15° 10° 5° 0° 5° 10° 15° 20° 25° 30° 35° 40° 45°

AECOM Delivering a better world

Visualisation Type:	3	Camera:	Nikon D750	Eye level:	47.8m AOD
Projection:	Cylindrical	Lens:	Nikon 50mm f/1.4G	Height of Camera:	1.6m
Enlargement Factor:	96%	Horizontal Field of View:	90°	Distance to Main Development Area:	800m
Paper Size:	A1	Direction of View:	North		
Date / Time:	20/10/2022 13:03	Location:	E711683 N749827		

Note:
Images to be viewed at a comfortable arm's length.

Proposed Fieldstown Substation

VP06

This drawing has been produced for the use of AECOM's client. It may not be used, modified or relied upon by third parties, except as agreed by AECOM or as required by law. AECOM accepts no responsibility, and denies any liability whatsoever, to any party that uses or relies upon this drawing without AECOM's express written consent. Do not scale this document.

45° 40° 35° 30° 25° 20° 15° 10° 5° 0° 5° 10° 15° 20° 25° 30° 35° 40° 45°

AECOM Delivering a better world

Visualisation Type:	3	Camera:	Nikon D750	Eye level:	47.8m AOD
Projection:	Cylindrical	Lens:	Nikon 50mm f/1.4G	Height of Camera:	1.6m
Enlargement Factor:	96%	Horizontal Field of View:	90°	Distance to Main Development Area:	800m
Paper Size:	A1	Direction of View:	North		
Date / Time:	20/10/2022 13:03	Location:	E711683 N749827		

Note:
Images to be viewed at a comfortable arm's length.

Proposed Fieldstown Substation

VP06

This drawing has been produced for the use of AECOM's client. It may not be used, modified or relied upon by third parties, except as agreed by AECOM or as required by law. AECOM accepts no responsibility, and denies any liability whatsoever, to any party that uses or relies upon this drawing without AECOM's express written consent. Do not scale this document.

45° 40° 35° 30° 25° 20° 15° 10° 5° 0° 5° 10° 15° 20° 25° 30° 35° 40° 45°

AECOM Delivering a better world

Visualisation Type:	3	Camera:	Nikon D750	Eye level:	54.8m AOD
Projection:	Cylindrical	Lens:	Nikon 50mm f/1.4G	Height of Camera:	1.6m
Enlargement Factor:	96%	Horizontal Field of View:	90°	Distance to Main Development Area:	1615m
Paper Size:	A1	Direction of View:	North		
Date / Time:	20/10/2022 13:28	Location:	E710828 N749380		

Note:
Images to be viewed at a comfortable arm's length.

Proposed Fieldstown Substation

VP07

This drawing has been produced for the use of AECOM's client. It may not be used, modified or relied upon by third parties, except as agreed by AECOM or as required by law. AECOM accepts no responsibility, and denies any liability whatsoever, to any party that uses or relies upon this drawing without AECOM's express written consent. Do not scale this document.

PROPOSED (NO PLANTING)

45° 40° 35° 30° 25° 20° 15° 10° 5° 0° 5° 10° 15° 20° 25° 30° 35° 40° 45°

AECOM Delivering a better world

Visualisation Type:	3	Camera:	Nikon D750	Eye level:	54.8m AOD
Projection:	Cylindrical	Lens:	Nikon 50mm f/1.4G	Height of Camera:	1.6m
Enlargement Factor:	96%	Horizontal Field of View:	90°	Distance to Main Development Area:	1615m
Paper Size:	A1	Direction of View:	North		
Date / Time:	20/10/2022 13:28	Location:	E710828 N749380		

Note:
Images to be viewed at a comfortable arm's length.

Proposed Fieldstown Substation

VP07

This drawing has been produced for the use of AECOM's client. It may not be used, modified or relied upon by third parties, except as agreed by AECOM or as required by law. AECOM accepts no responsibility, and denies any liability whatsoever, to any party that uses or relies upon this drawing without AECOM's express written consent. Do not scale this document.

PROPOSED YEAR 10

45° 40° 35° 30° 25° 20° 15° 10° 5° 0° 5° 10° 15° 20° 25° 30° 35° 40° 45°

AECOM Delivering a better world

Visualisation Type:	3	Camera:	Nikon D750	Eye level:	54.8m AOD
Projection:	Cylindrical	Lens:	Nikon 50mm f/1.4G	Height of Camera:	1.6m
Enlargement Factor:	96%	Horizontal Field of View:	90°	Distance to Main Development Area:	1615m
Paper Size:	A1	Direction of View:	North		
Date / Time:	20/10/2022 13:28	Location:	E710828 N749380		

Note:
Images to be viewed at a comfortable arm's length.

Proposed Fieldstown Substation

VP07

This drawing has been produced for the use of AECOM's client. It may not be used, modified or relied upon by third parties, except as agreed by AECOM or as required by law. AECOM accepts no responsibility, and denies any liability whatsoever, to any party that uses or relies upon this drawing without AECOM's express written consent. Do not scale this document.

45° 40° 35° 30° 25° 20° 15° 10° 5° 0° 5° 10° 15° 20° 25° 30° 35° 40° 45°

AECOM Delivering a better world

Visualisation Type:	3	Camera:	Nikon D750	Eye level:	54.8m AOD
Projection:	Cylindrical	Lens:	Nikon 50mm f/1.4G	Height of Camera:	1.6m
Enlargement Factor:	96%	Horizontal Field of View:	90°	Distance to Main Development Area:	1615m
Paper Size:	A1	Direction of View:	North		
Date / Time:	20/10/2022 13:28	Location:	E710828 N749380		

Note:
Images to be viewed at a comfortable arm's length.

Proposed Fieldstown Substation

VP07

This drawing has been produced for the use of AECOM's client. It may not be used, modified or relied upon by third parties, except as agreed by AECOM or as required by law. AECOM accepts no responsibility, and denies any liability whatsoever, to any party that uses or relies upon this drawing without AECOM's express written consent. Do not scale this document.

45° 40° 35° 30° 25° 20° 15° 10° 5° 0° 5° 10° 15° 20° 25° 30° 35° 40° 45°

AECOM Delivering a better world

Visualisation Type:	3	Camera:	Nikon D750	Eye level:	54.8m AOD
Projection:	Cylindrical	Lens:	Nikon 50mm f/1.4G	Height of Camera:	1.6m
Enlargement Factor:	96%	Horizontal Field of View:	90°	Distance to Main Development Area:	1615m
Paper Size:	A1	Direction of View:	North		
Date / Time:	20/10/2022 13:28	Location:	E710828 N749380		

Note:
Images to be viewed at a comfortable arm's length.

Proposed Fieldstown Substation

VP07

This drawing has been produced for the use of AECOM's client. It may not be used, modified or relied upon by third parties, except as agreed by AECOM or as required by law. AECOM accepts no responsibility, and denies any liability whatsoever, to any party that uses or relies upon this drawing without AECOM's express written consent. Do not scale this document.

45° 40° 35° 30° 25° 20° 15° 10° 5° 0° 5° 10° 15° 20° 25° 30° 35° 40° 45°

AECOM Delivering a better world

Visualisation Type:	3	Camera:	Nikon D750	Eye level:	47.8m AOD
Projection:	Cylindrical	Lens:	Nikon 50mm f/1.4G	Height of Camera:	1.6m
Enlargement Factor:	96%	Horizontal Field of View:	90°	Distance to Main Development Area:	311m
Paper Size:	A1	Direction of View:	North West		
Date / Time:	20/10/2022 11:53	Location:	E712321 N750662		

Note:
Images to be viewed at a comfortable arm's length.

Proposed Fieldstown Substation

VP08a

This drawing has been produced for the use of AECOM's client. It may not be used, modified or relied upon by third parties, except as agreed by AECOM or as required by law. AECOM accepts no responsibility, and denies any liability whatsoever, to any party that uses or relies upon this drawing without AECOM's express written consent. Do not scale this document.

45° 40° 35° 30° 25° 20° 15° 10° 5° 0° 5° 10° 15° 20° 25° 30° 35° 40° 45°

AECOM Delivering a better world

Visualisation Type:	3	Camera:	Nikon D750	Eye level:	47.8m AOD
Projection:	Cylindrical	Lens:	Nikon 50mm f/1.4G	Height of Camera:	1.6m
Enlargement Factor:	96%	Horizontal Field of View:	90°	Distance to Main Development Area:	311m
Paper Size:	A1	Direction of View:	North West		
Date / Time:	20/10/2022 11:53	Location:	E712321 N750662		

Note:
Images to be viewed at a comfortable arm's length.

Proposed Fieldstown Substation

VP08a

This drawing has been produced for the use of AECOM's client. It may not be used, modified or relied upon by third parties, except as agreed by AECOM or as required by law. AECOM accepts no responsibility, and denies any liability whatsoever, to any party that uses or relies upon this drawing without AECOM's express written consent. Do not scale this document.

45° 40° 35° 30° 25° 20° 15° 10° 5° 0° 5° 10° 15° 20° 25° 30° 35° 40° 45°

AECOM Delivering a better world

Visualisation Type:	3	Camera:	Nikon D750	Eye level:	47.8m AOD
Projection:	Cylindrical	Lens:	Nikon 50mm f/1.4G	Height of Camera:	1.6m
Enlargement Factor:	96%	Horizontal Field of View:	90°	Distance to Main Development Area:	311m
Paper Size:	A1	Direction of View:	North West		
Date / Time:	20/10/2022 11:53	Location:	E712321 N750662		

Note:
Images to be viewed at a comfortable arm's length.

Proposed Fieldstown Substation

VP08a

This drawing has been produced for the use of AECOM's client. It may not be used, modified or relied upon by third parties, except as agreed by AECOM or as required by law. AECOM accepts no responsibility, and denies any liability whatsoever, to any party that uses or relies upon this drawing without AECOM's express written consent. Do not scale this document.



45° 40° 35° 30° 25° 20° 15° 10° 5° 0° 5° 10° 15° 20° 25° 30° 35° 40° 45°

AECOM Delivering a better world

Visualisation Type:	3	Camera:	Nikon D750	Eye level:	47.8m AOD
Projection:	Cylindrical	Lens:	Nikon 50mm f/1.4G	Height of Camera:	1.6m
Enlargement Factor:	96%	Horizontal Field of View:	90°	Distance to Main Development Area:	311m
Paper Size:	A1	Direction of View:	North West		
Date / Time:	20/10/2022 11:53	Location:	E712321 N750662		

Note:
Images to be viewed at a comfortable arm's length.

Proposed Fieldstown Substation

VP08a

This drawing has been produced for the use of AECOM's client. It may not be used, modified or relied upon by third parties, except as agreed by AECOM or as required by law. AECOM accepts no responsibility, and denies any liability whatsoever, to any party that uses or relies upon this drawing without AECOM's express written consent. Do not scale this document.



45° 40° 35° 30° 25° 20° 15° 10° 5° 0° 5° 10° 15° 20° 25° 30° 35° 40° 45°

AECOM Delivering a better world

Visualisation Type:	3	Camera:	Nikon D750	Eye level:	47.8m AOD
Projection:	Cylindrical	Lens:	Nikon 50mm f/1.4G	Height of Camera:	1.6m
Enlargement Factor:	96%	Horizontal Field of View:	90°	Distance to Main Development Area:	311m
Paper Size:	A1	Direction of View:	North West		
Date / Time:	20/10/2022 11:53	Location:	E712321 N750662		

Note:
Images to be viewed at a comfortable arm's length.

Proposed Fieldstown Substation

VP08a

This drawing has been produced for the use of AECOM's client. It may not be used, modified or relied upon by third parties, except as agreed by AECOM or as required by law. AECOM accepts no responsibility, and denies any liability whatsoever, to any party that uses or relies upon this drawing without AECOM's express written consent. Do not scale this document.

45° 40° 35° 30° 25° 20° 15° 10° 5° 0° 5° 10° 15° 20° 25° 30° 35° 40° 45°

AECOM Delivering a better world

Visualisation Type:	3	Camera:	Nikon D750	Eye level:	47.5m AOD
Projection:	Cylindrical	Lens:	Nikon 50mm f/1.4G	Height of Camera:	1.6m
Enlargement Factor:	96%	Horizontal Field of View:	90°	Distance to Main Development Area:	377m
Paper Size:	A1	Direction of View:	North West		
Date / Time:	20/10/2022 11:59	Location:	E712389 N750630		

Note:
Images to be viewed at a comfortable arm's length.

Proposed Fieldstown Substation

VP08b

This drawing has been produced for the use of AECOM's client. It may not be used, modified or relied upon by third parties, except as agreed by AECOM or as required by law. AECOM accepts no responsibility, and denies any liability whatsoever, to any party that uses or relies upon this drawing without AECOM's express written consent. Do not scale this document.

45° 40° 35° 30° 25° 20° 15° 10° 5° 0° 5° 10° 15° 20° 25° 30° 35° 40° 45°

AECOM Delivering a better world

Visualisation Type:	3	Camera:	Nikon D750	Eye level:	47.5m AOD
Projection:	Cylindrical	Lens:	Nikon 50mm f/1.4G	Height of Camera:	1.6m
Enlargement Factor:	96%	Horizontal Field of View:	90°	Distance to Main Development Area:	377m
Paper Size:	A1	Direction of View:	North West		
Date / Time:	20/10/2022 11:59	Location:	E712389 N750630		

Note:
Images to be viewed at a comfortable arm's length.

Proposed Fieldstown Substation

VP08b

This drawing has been produced for the use of AECOM's client. It may not be used, modified or relied upon by third parties, except as agreed by AECOM or as required by law. AECOM accepts no responsibility, and denies any liability whatsoever, to any party that uses or relies upon this drawing without AECOM's express written consent. Do not scale this document.

45° 40° 35° 30° 25° 20° 15° 10° 5° 0° 5° 10° 15° 20° 25° 30° 35° 40° 45°

AECOM Delivering a better world

Visualisation Type:	3	Camera:	Nikon D750	Eye level:	47.5m AOD
Projection:	Cylindrical	Lens:	Nikon 50mm f/1.4G	Height of Camera:	1.6m
Enlargement Factor:	96%	Horizontal Field of View:	90°	Distance to Main Development Area:	377m
Paper Size:	A1	Direction of View:	North West		
Date / Time:	20/10/2022 11:59	Location:	E712389 N750630		

Note:
Images to be viewed at a comfortable arm's length.

Proposed Fieldstown Substation

VP08b

This drawing has been produced for the use of AECOM's client. It may not be used, modified or relied upon by third parties, except as agreed by AECOM or as required by law. AECOM accepts no responsibility, and denies any liability whatsoever, to any party that uses or relies upon this drawing without AECOM's express written consent. Do not scale this document.

45° 40° 35° 30° 25° 20° 15° 10° 5° 0° 5° 10° 15° 20° 25° 30° 35° 40° 45°

AECOM Delivering a better world

Visualisation Type:	3	Camera:	Nikon D750	Eye level:	47.5m AOD
Projection:	Cylindrical	Lens:	Nikon 50mm f/1.4G	Height of Camera:	1.6m
Enlargement Factor:	96%	Horizontal Field of View:	90°	Distance to Main Development Area:	377m
Paper Size:	A1	Direction of View:	North West		
Date / Time:	20/10/2022 11:59	Location:	E712389 N750630		

Note:
Images to be viewed at a comfortable arm's length.

Proposed Fieldstown Substation

VP08b

This drawing has been produced for the use of AECOM's client. It may not be used, modified or relied upon by third parties, except as agreed by AECOM or as required by law. AECOM accepts no responsibility, and denies any liability whatsoever, to any party that uses or relies upon this drawing without AECOM's express written consent. Do not scale this document.

45° 40° 35° 30° 25° 20° 15° 10° 5° 0° 5° 10° 15° 20° 25° 30° 35° 40° 45°

AECOM Delivering a better world

Visualisation Type:	3	Camera:	Nikon D750	Eye level:	47.5m AOD
Projection:	Cylindrical	Lens:	Nikon 50mm f/1.4G	Height of Camera:	1.6m
Enlargement Factor:	96%	Horizontal Field of View:	90°	Distance to Main Development Area:	377m
Paper Size:	A1	Direction of View:	North West		
Date / Time:	20/10/2022 11:59	Location:	E712389 N750630		

Note:
Images to be viewed at a comfortable arm's length.

Proposed Fieldstown Substation

VP08b

This drawing has been produced for the use of AECOM's client. It may not be used, modified or relied upon by third parties, except as agreed by AECOM or as required by law. AECOM accepts no responsibility, and denies any liability whatsoever, to any party that uses or relies upon this drawing without AECOM's express written consent. Do not scale this document.

45° 40° 35° 30° 25° 20° 15° 10° 5° 0° 5° 10° 15° 20° 25° 30° 35° 40° 45°

AECOM Delivering a better world

Visualisation Type:	3	Camera:	Nikon D750	Eye level:	154.1m AOD
Projection:	Cylindrical	Lens:	Nikon 50mm f/1.4G	Height of Camera:	1.6m
Enlargement Factor:	96%	Horizontal Field of View:	90°	Distance to Main Development Area:	21892m
Paper Size:	A1	Direction of View:	South East		
Date / Time:	20/10/2022 14:51	Location:	E691913 N759647		

Note:
Images to be viewed at a comfortable arm's length.

Proposed Fieldstown Substation

VP09

This drawing has been produced for the use of AECOM's client. It may not be used, modified or relied upon by third parties, except as agreed by AECOM or as required by law. AECOM accepts no responsibility, and denies any liability whatsoever, to any party that uses or relies upon this drawing without AECOM's express written consent. Do not scale this document.

45° 40° 35° 30° 25° 20° 15° 10° 5° 0° 5° 10° 15° 20° 25° 30° 35° 40° 45°

AECOM Delivering a better world

Visualisation Type:	3	Camera:	Nikon D750	Eye level:	154.1m AOD
Projection:	Cylindrical	Lens:	Nikon 50mm f/1.4G	Height of Camera:	1.6m
Enlargement Factor:	96%	Horizontal Field of View:	90°	Distance to Main Development Area:	21892m
Paper Size:	A1	Direction of View:	South East		
Date / Time:	20/10/2022 14:51	Location:	E691913 N759647		

Note:
Images to be viewed at a comfortable arm's length.

Proposed Fieldstown Substation

VP09

This drawing has been produced for the use of AECOM's client. It may not be used, modified or relied upon by third parties, except as agreed by AECOM or as required by law. AECOM accepts no responsibility, and denies any liability whatsoever, to any party that uses or relies upon this drawing without AECOM's express written consent. Do not scale this document.

45° 40° 35° 30° 25° 20° 15° 10° 5° 0° 5° 10° 15° 20° 25° 30° 35° 40° 45°

AECOM Delivering a better world

Visualisation Type:	3	Camera:	Nikon D750	Eye level:	154.1m AOD
Projection:	Cylindrical	Lens:	Nikon 50mm f/1.4G	Height of Camera:	1.6m
Enlargement Factor:	96%	Horizontal Field of View:	90°	Distance to Main Development Area:	21892m
Paper Size:	A1	Direction of View:	South East		
Date / Time:	20/10/2022 14:51	Location:	E691913 N759647		

Note:
Images to be viewed at a comfortable arm's length.

Proposed Fieldstown Substation

VP09

This drawing has been produced for the use of AECOM's client. It may not be used, modified or relied upon by third parties, except as agreed by AECOM or as required by law. AECOM accepts no responsibility, and denies any liability whatsoever, to any party that uses or relies upon this drawing without AECOM's express written consent. Do not scale this document.

45° 40° 35° 30° 25° 20° 15° 10° 5° 0° 5° 10° 15° 20° 25° 30° 35° 40° 45°

AECOM Delivering a better world

Visualisation Type:	3	Camera:	Nikon D750	Eye level:	154.1m AOD
Projection:	Cylindrical	Lens:	Nikon 50mm f/1.4G	Height of Camera:	1.6m
Enlargement Factor:	96%	Horizontal Field of View:	90°	Distance to Main Development Area:	21892m
Paper Size:	A1	Direction of View:	South East		
Date / Time:	20/10/2022 14:51	Location:	E691913 N759647		

Note:
Images to be viewed at a comfortable arm's length.

Proposed Fieldstown Substation

VP09

This drawing has been produced for the use of AECOM's client. It may not be used, modified or relied upon by third parties, except as agreed by AECOM or as required by law. AECOM accepts no responsibility, and denies any liability whatsoever, to any party that uses or relies upon this drawing without AECOM's express written consent. Do not scale this document.

45° 40° 35° 30° 25° 20° 15° 10° 5° 0° 5° 10° 15° 20° 25° 30° 35° 40° 45°

AECOM Delivering a better world

Visualisation Type:	3	Camera:	Nikon D750	Eye level:	154.1m AOD
Projection:	Cylindrical	Lens:	Nikon 50mm f/1.4G	Height of Camera:	1.6m
Enlargement Factor:	96%	Horizontal Field of View:	90°	Distance to Main Development Area:	21892m
Paper Size:	A1	Direction of View:	South East		
Date / Time:	20/10/2022 14:51	Location:	E691913 N759647		

Note:
Images to be viewed at a comfortable arm's length.

Proposed Fieldstown Substation

VP09

This drawing has been produced for the use of AECOM's client. It may not be used, modified or relied upon by third parties, except as agreed by AECOM or as required by law. AECOM accepts no responsibility, and denies any liability whatsoever, to any party that uses or relies upon this drawing without AECOM's express written consent. Do not scale this document.

45° 40° 35° 30° 25° 20° 15° 10° 5° 0° 5° 10° 15° 20° 25° 30° 35° 40° 45°

AECOM Delivering a better world

Visualisation Type:	3	Camera:	Canon EOS 5D Mark III	Eye level:	39m AOD
Projection:	Cylindrical	Lens:	EF50mm f/1.4 USM	Height of Camera:	1.6m
Enlargement Factor:	96%	Horizontal Field of View:	90°	Distance to Main Development Area:	224m
Paper Size:	A1	Direction of View:	East		
Date / Time:	19/10/2023 13:47	Location:	711648 N750607		

Note:
Images to be viewed at a comfortable arm's length.

Proposed Fieldstown Substation

VP10b

This drawing has been produced for the use of AECOM's client. It may not be used, modified or relied upon by third parties, except as agreed by AECOM or as required by law. AECOM accepts no responsibility, and denies any liability whatsoever, to any party that uses or relies upon this drawing without AECOM's express written consent. Do not scale this document.

45° 40° 35° 30° 25° 20° 15° 10° 5° 0° 5° 10° 15° 20° 25° 30° 35° 40° 45°

AECOM Delivering a better world

Visualisation Type:	3	Camera:	Canon EOS 5D Mark III	Eye level:	39m AOD
Projection:	Cylindrical	Lens:	EF50mm f/1.4 USM	Height of Camera:	1.6m
Enlargement Factor:	96%	Horizontal Field of View:	90°	Distance to Main Development Area:	224m
Paper Size:	A1	Direction of View:	East		
Date / Time:	19/10/2023 13:47	Location:	711648 N750607		

Note:
Images to be viewed at a comfortable arm's length.

Proposed Fieldstown Substation

VP10b

This drawing has been produced for the use of AECOM's client. It may not be used, modified or relied upon by third parties, except as agreed by AECOM or as required by law. AECOM accepts no responsibility, and denies any liability whatsoever, to any party that uses or relies upon this drawing without AECOM's express written consent. Do not scale this document.

45° 40° 35° 30° 25° 20° 15° 10° 5° 0° 5° 10° 15° 20° 25° 30° 35° 40° 45°

AECOM Delivering a better world

Visualisation Type:	3	Camera:	Canon EOS 5D Mark III	Eye level:	39m AOD
Projection:	Cylindrical	Lens:	EF50mm f/1.4 USM	Height of Camera:	1.6m
Enlargement Factor:	96%	Horizontal Field of View:	90°	Distance to Main Development Area:	224m
Paper Size:	A1	Direction of View:	East		
Date / Time:	19/10/2023 13:47	Location:	711648 N750607		

Note:
Images to be viewed at a comfortable arm's length.

Proposed Fieldstown Substation

VP10b

This drawing has been produced for the use of AECOM's client. It may not be used, modified or relied upon by third parties, except as agreed by AECOM or as required by law. AECOM accepts no responsibility, and denies any liability whatsoever, to any party that uses or relies upon this drawing without AECOM's express written consent. Do not scale this document.

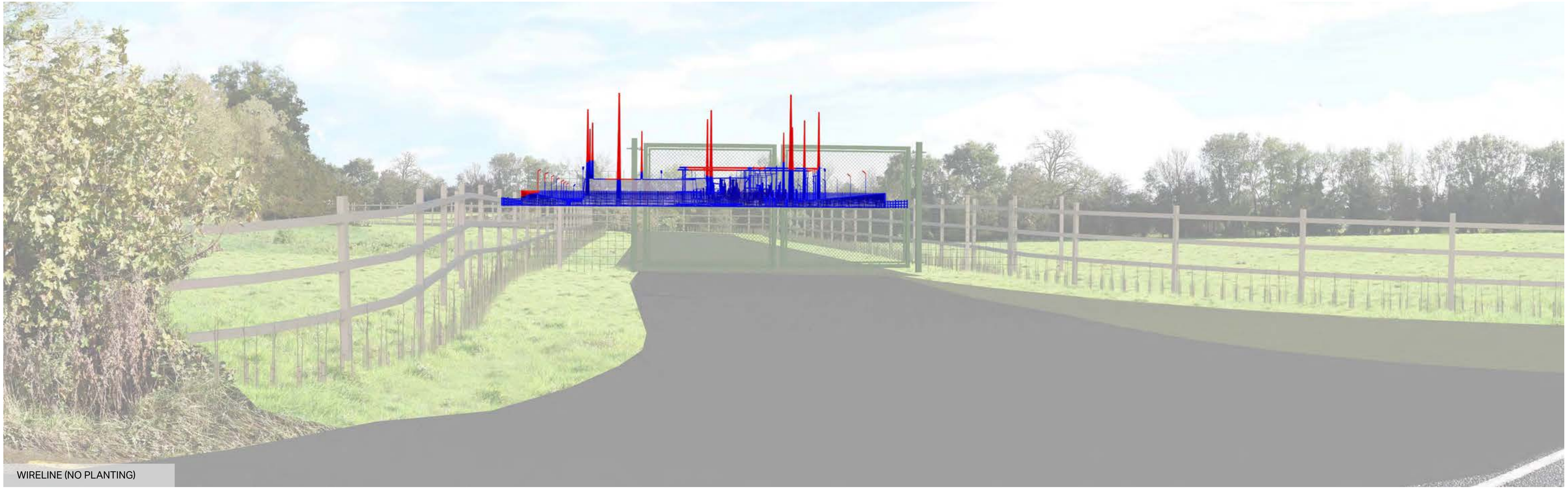

45° 40° 35° 30° 25° 20° 15° 10° 5° 0° 5° 10° 15° 20° 25° 30° 35° 40° 45°

AECOM Delivering a better world

Visualisation Type:	3	Camera:	Canon EOS 5D Mark III	Eye level:	39m AOD
Projection:	Cylindrical	Lens:	EF50mm f/1.4 USM	Height of Camera:	1.6m
Enlargement Factor:	96%	Horizontal Field of View:	90°	Distance to Main Development Area:	224m
Paper Size:	A1	Direction of View:	East		
Date / Time:	19/10/2023 13:47	Location:	711648 N750607		

Note:
Images to be viewed at a comfortable arm's length.

Proposed Fieldstown Substation

VP10b

This drawing has been produced for the use of AECOM's client. It may not be used, modified or relied upon by third parties, except as agreed by AECOM or as required by law. AECOM accepts no responsibility, and denies any liability whatsoever, to any party that uses or relies upon this drawing without AECOM's express written consent. Do not scale this document.



45° 40° 35° 30° 25° 20° 15° 10° 5° 0° 5° 10° 15° 20° 25° 30° 35° 40° 45°

AECOM Delivering a better world

Visualisation Type:	3	Camera:	Canon EOS 5D Mark III	Eye level:	39m AOD
Projection:	Cylindrical	Lens:	EF50mm f/1.4 USM	Height of Camera:	1.6m
Enlargement Factor:	96%	Horizontal Field of View:	90°	Distance to Main Development Area:	224m
Paper Size:	A1	Direction of View:	East		
Date / Time:	19/10/2023 13:47	Location:	711648 N750607		

Note:
Images to be viewed at a comfortable arm's length.

Proposed Fieldstown Substation

VP10b

This drawing has been produced for the use of AECOM's client. It may not be used, modified or relied upon by third parties, except as agreed by AECOM or as required by law. AECOM accepts no responsibility, and denies any liability whatsoever, to any party that uses or relies upon this drawing without AECOM's express written consent. Do not scale this document.